



PUBLIC LAND ACQUISITION &  
MANAGEMENT PARTNERSHIP



**ONEFLORIDA**

OCTOBER 2018 • SARASOTA

# CONSERVATION EASEMENTS: PURPOSE, CRITERIA AND PROCESS





**David Clark**  
Deputy Secretary, Land and Recreation  
Department of Environmental Protection



**Jim Karels**  
Director  
Florida Forest Service



**TALL TIMBERS**

**Shane Wellendorf**  
Conservation Biologist  
Tall Timbers Research Station and Land Conservancy

Southwest Florida  
*Water Management District*



**Brian Armstrong**  
Executive Director  
Southwest Florida Water Management District

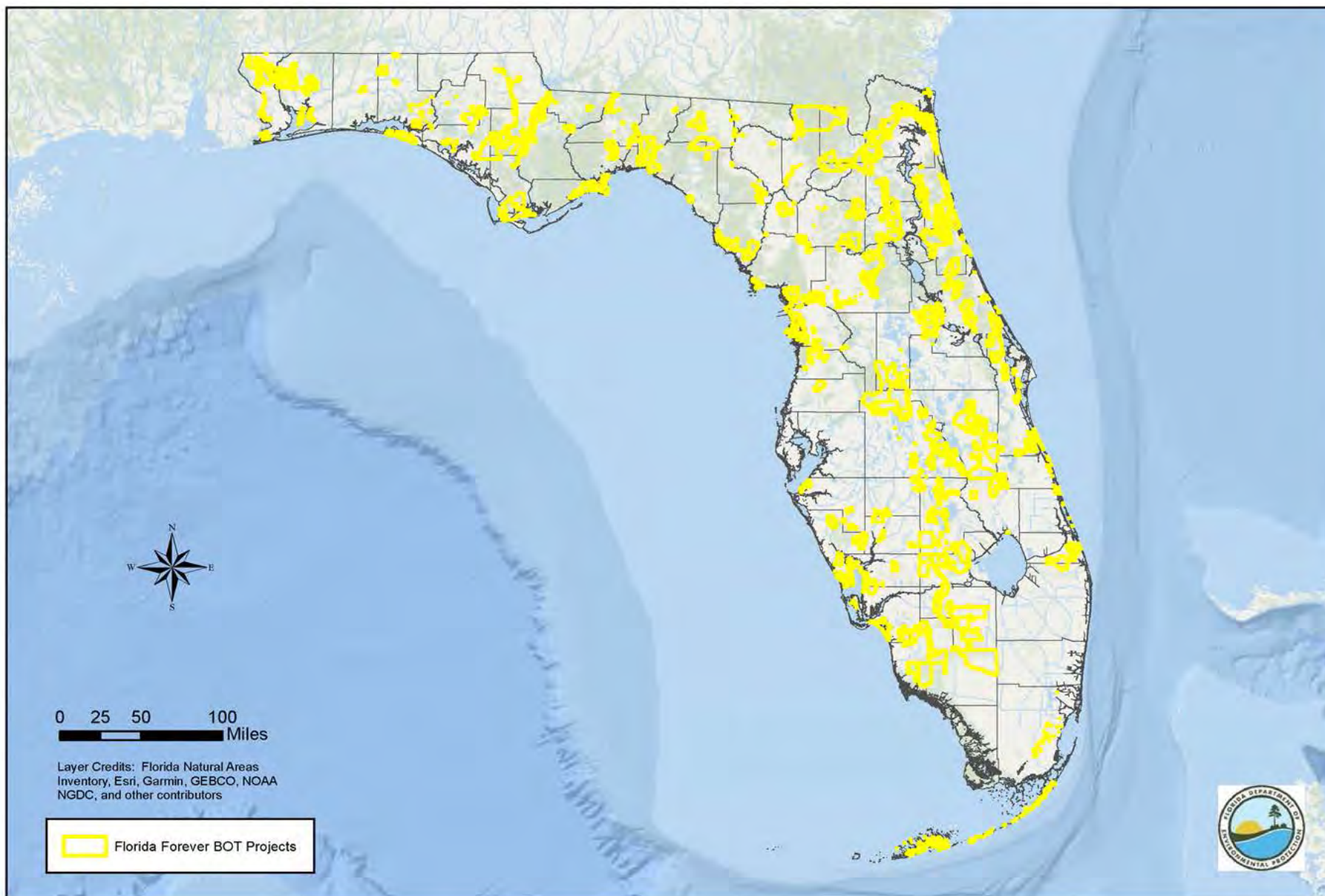


**Jim Strickland**  
Owner  
Blackbeard's Ranch






# Florida Forever Project Boundaries



0 25 50 100  
Miles

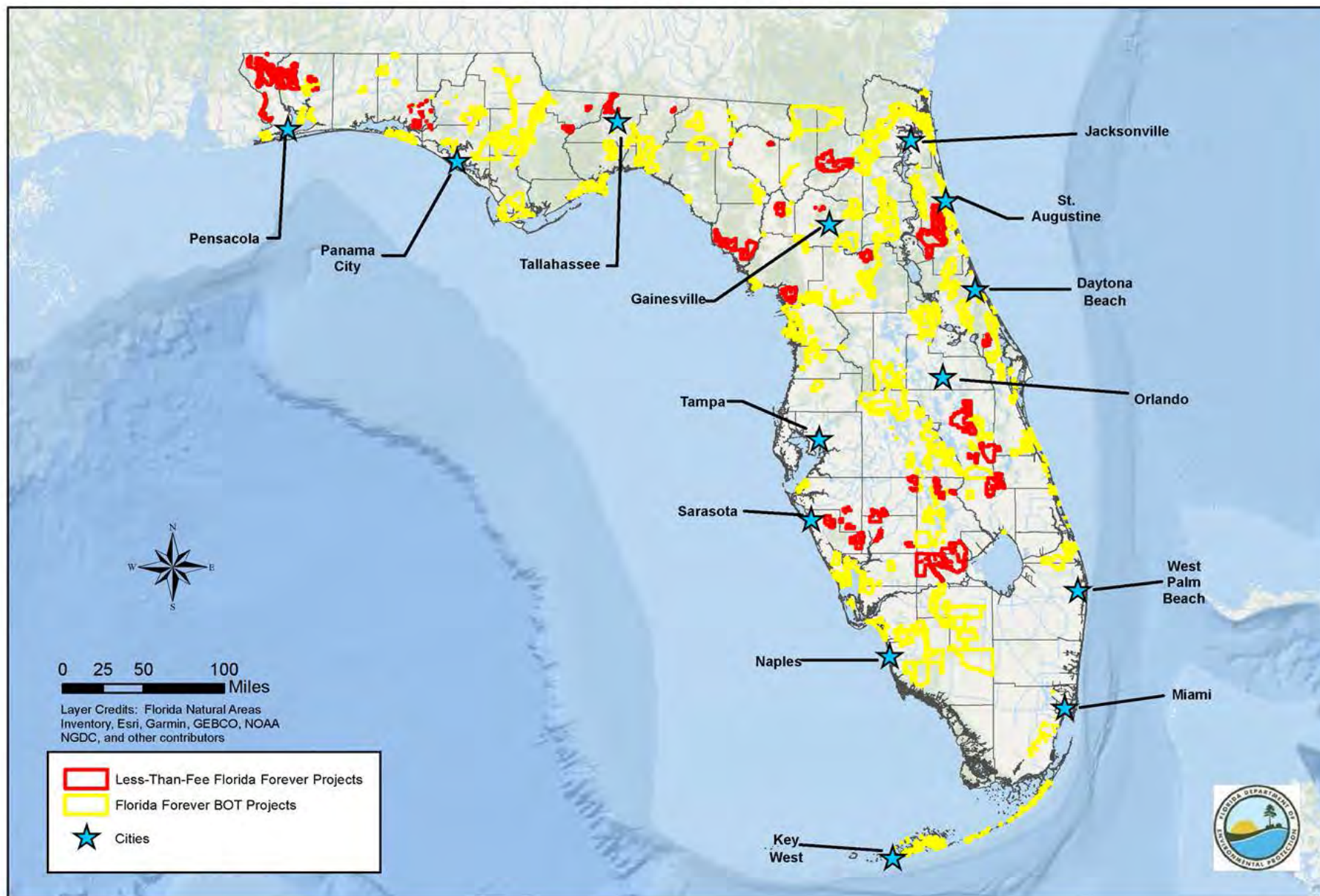
Layer Credits: Florida Natural Areas  
Inventory, Esri, Garmin, GEBCO, NOAA  
NGDC, and other contributors

 Florida Forever BOT Projects



# Florida Forever Project Boundaries

*Florida Forever Less-Than-Fee Projects*

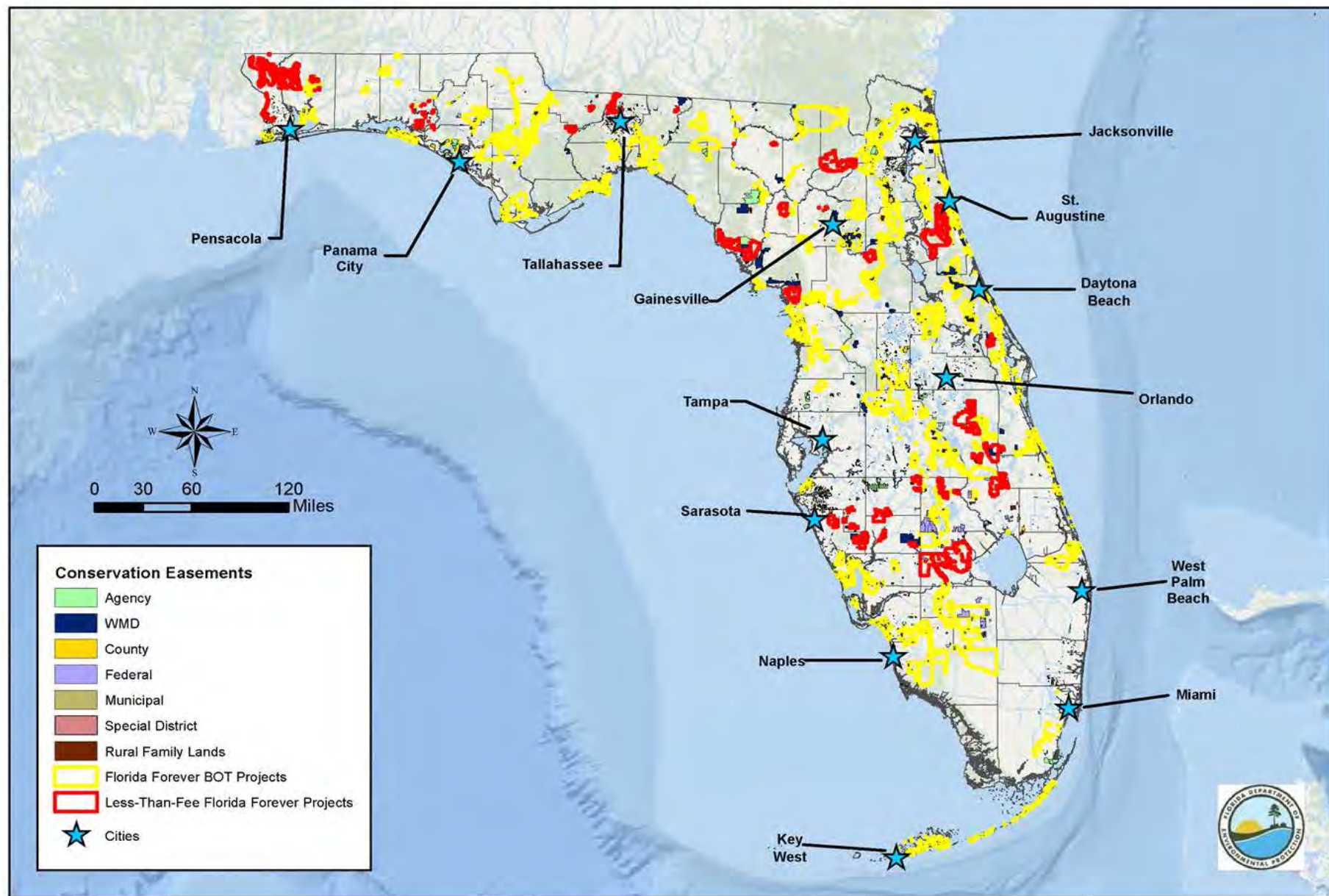






# Florida Forever Project Boundaries

Florida's Conservation Easements

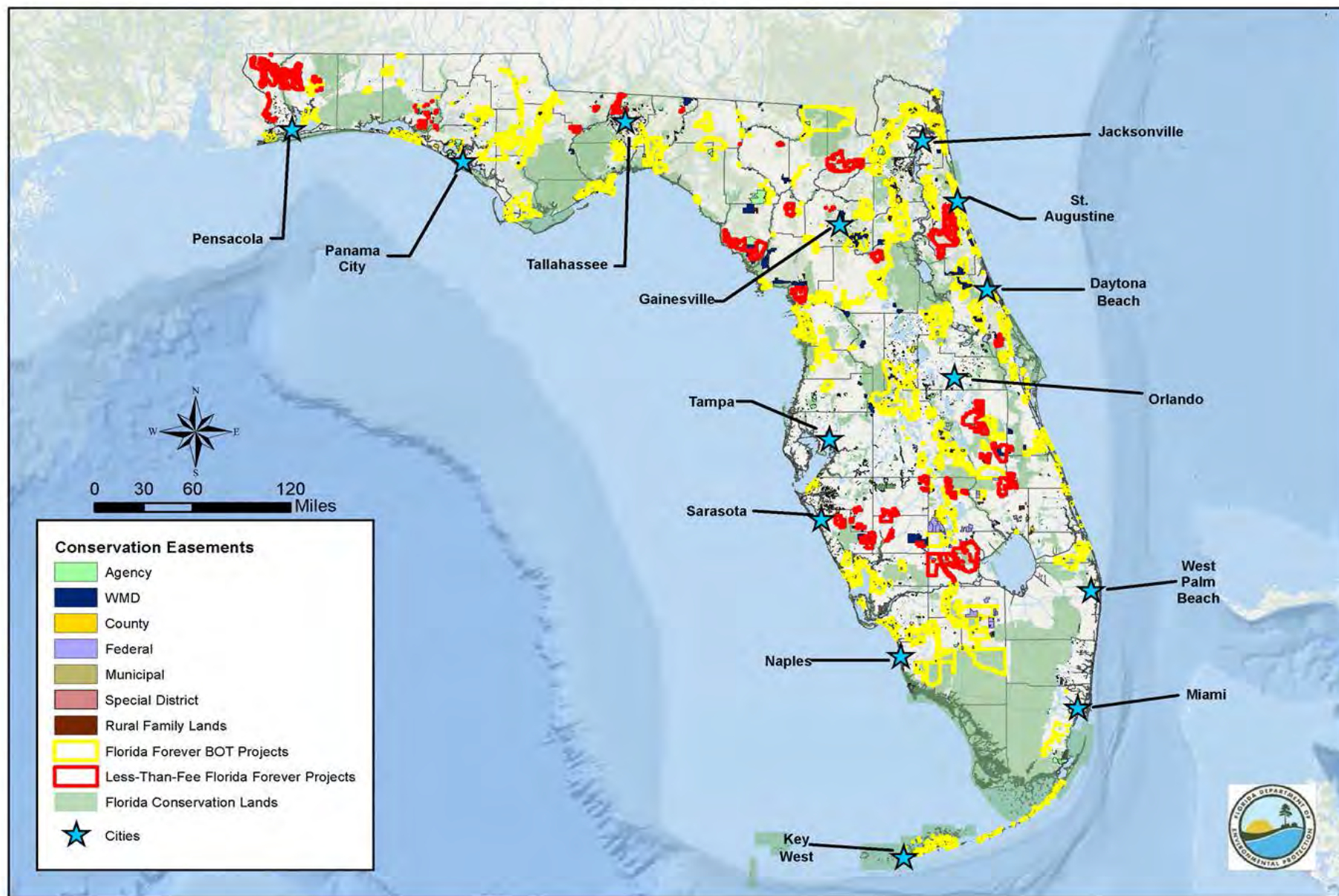






# Florida Forever Project Boundaries

Florida's Conservation Easements







# Florida Forever Project Boundaries

Florida's Conservation Easements

